SETEX AREA RELIABILITY PROJECT

DOCKET 57648
PUC APPROVED ROUTE 10

SHEET 1 OF 2

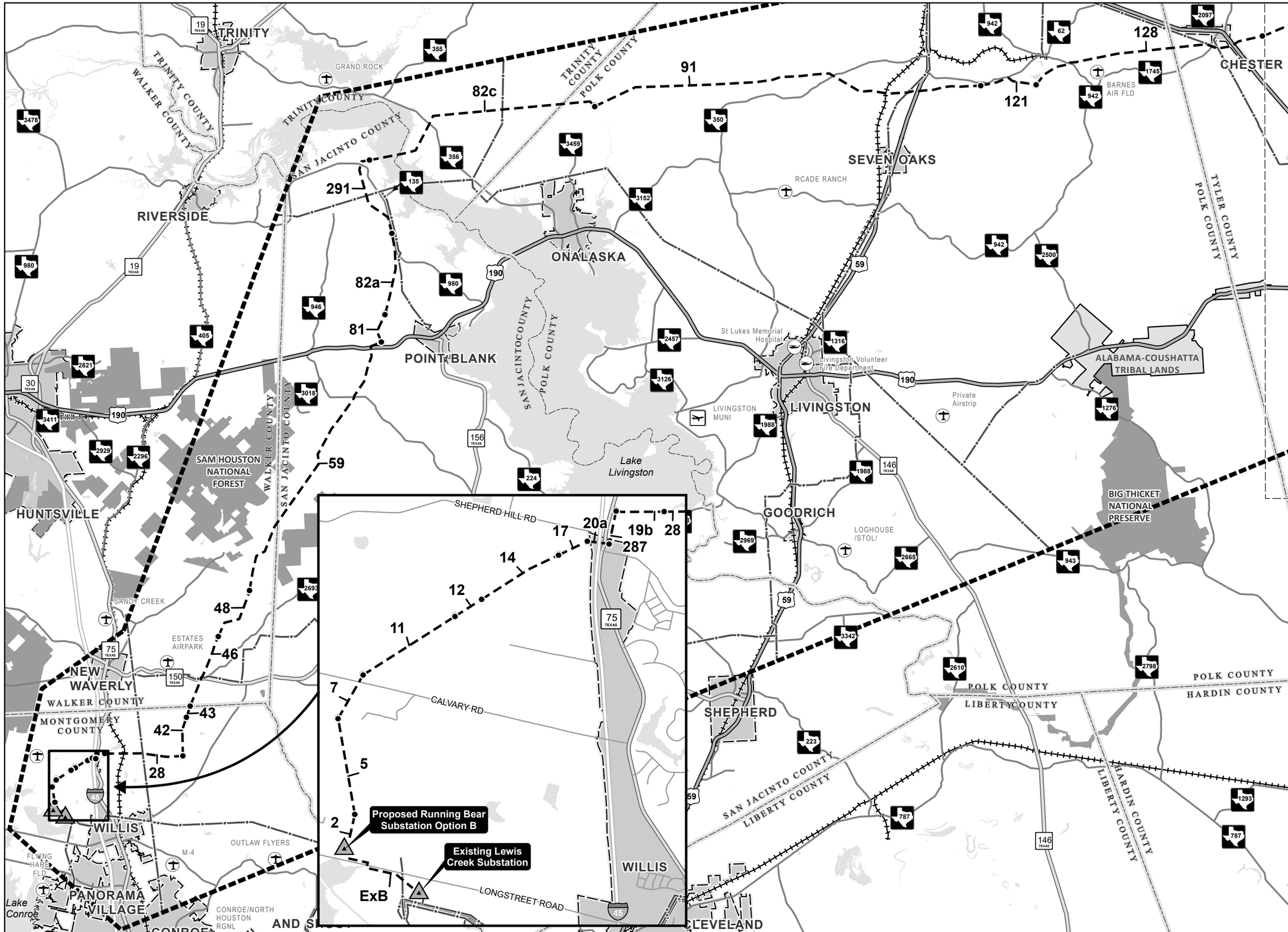

- Proposed Station Option Location
- Primary Alternative Segment, Node, and ID
- Study Area Boundary
- Existing Transmission Line
- Public Airport
- Private Airstrip
- Heliport
- Interstate Highway
- US Highway
- State Highway
- Farm-to-Market Road
- Railroad
- Waterbody
- Alabama-Coushatta Tribal Land
- National Forest/National Preserve Property Boundary
- City Limit
- County Boundary
- Sheet Boundary Matchline

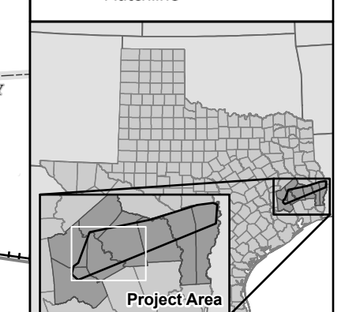

0 2 4
Miles

entergy

POWER ENGINEERS

Date: 10/23/2025

SETEX AREA RELIABILITY PROJECT

DOCKET 57648
PUC APPROVED
ROUTE 10

SHEET 2 OF 2

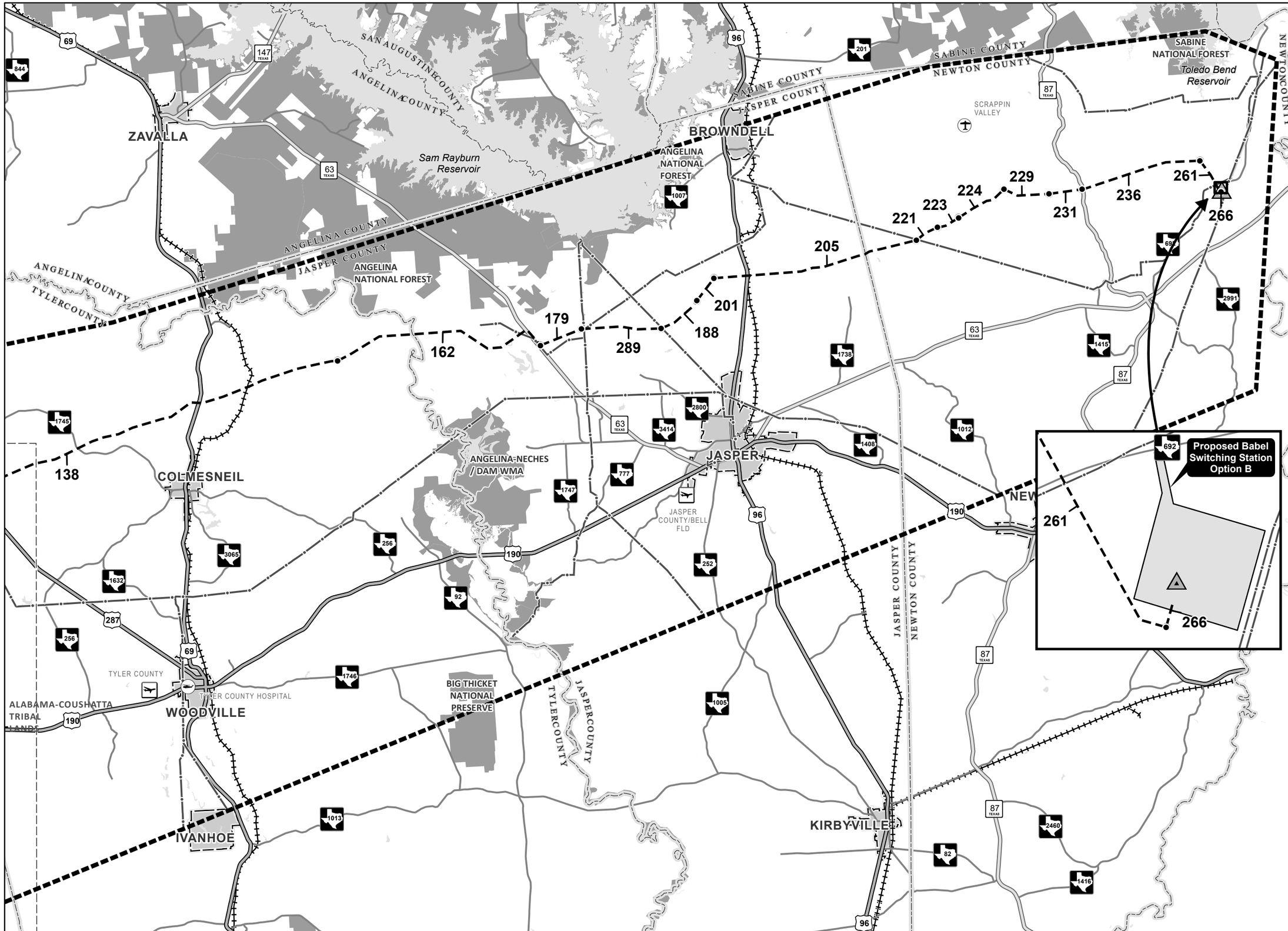

Proposed Station Option Location

Primary Alternative Segment, Node, and ID

Study Area Boundary

Proposed Station Option Boundary

Existing Transmission Line

Public Airport

Private Airstrip

Heliport

US Highway

State Highway

Farm-to-Market Road

Railroad

Waterbody

Alabama-Coushatta Tribal Land

National Forest/National Preserve Property Boundary

City Limit

County Boundary

Sheet Boundary Matchline

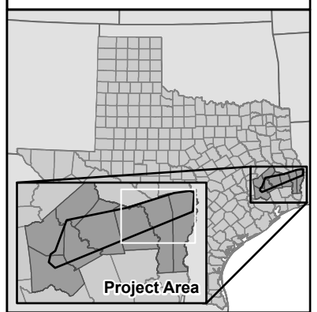

0 2 4
Miles

entergy

POWER ENGINEERS
MEMBER OF WSP

Date: 10/23/2025